



Office of Cannabis
Management

CDA Priority Services Area Map & Zip Code Lookup Tool

Guide to Utilization of CDA Service Map/Database to Identify Priority Census Tracts

2026

CONTENTS

- I. Overview of Communities Disproportionally Affected (CDA) Priority Service Areas
- II. Using the CDA Priority Service Area Map to search and identify census tracts
- III. Using the Zip Code Look Up Tool to identify CDA Priority Service Area census tracts
- IV. Searching specific addresses in the CDA Priority Service Area Map
- I. Additional Resources

CDA PRIORITY SERVICE AREAS

OVERVIEW



The goal of this funding opportunity is to distribute impactful funding to areas of the state that have been historically under resourced, underserved and over policed by past state and federal drug policies. To achieve this goal, the OCM has created the Communities Disproportionally Affected (CDA) Priority Service Area Map.



Applicants are not required to identify specific CDA Priority Service Areas to be eligible for funding but are encouraged to do so.



Applicants should use the CDA Priority Service Area map and/or database to identify specific priority area census tracts where your project aims to benefit the population living there.



Regardless of CDA Priority Service Area identification, applicants are requested to detail how their proposed project will serve communities disproportionately affected by prior drug policies using available data, community indicators, historical analysis, and other information.

CDA PRIORITY SERVICE AREAS

OVERVIEW CONT.

OCM has identified "**Communities Disproportionately Affected Priority Service Areas**" as census tracts that have faced high rates of policing, arrests, and convictions due to cannabis prohibition and broader federal and state drug policies between 2006 – 2021



When completing your application for the 2026 RFA, you will be asked:

(Question A5)

To Identify the service area you plan to serve by identifying the primary county and zip code(s) where grant funded activities will benefit

(Question A6)

Does your proposal aim to benefit populations that live within one or more census tract that is a CDA Priority Service Area?

(Question A7)

Are any of your service locations within a CDA Priority Service Area?

SERVICE AREA

COUNTY & ZIP CODE

A5. Service Area: Identify the service area you plan to serve under this grant, first (1) by indicating the primary county where grant-funded activities will benefit and then (2) by indicating the ZIP code(s) where grant funded activities will benefit. Note that the selected primary county will be used to determine the applicant's review pool and funding priority consistent with the two-tier methodology outlined in Section 5 of the RFA. (Use the "+" button to add additional ZIP codes)

County:

*

ZIP Code:

+

0 of 5

*

This is question A5

Here you are asked to identify your service area by first selecting your primary county from the drop down and then entering specific zip code(s)

- If serving multiple zip codes add more with "+" and insert additional zip codes

CDA PRIORITY SERVICE AREA

A6. CDA Priority Service Area: OCM has identified Communities Disproportionately Affected (CDA) Priority Service Areas as census tracts that have faced high rates of policing, arrests, and convictions due to cannabis prohibition and broader federal and state drug policies between 2006 – 2021. Specific census tracts within CDA Priority Service Areas can be located on the map using this link:

<https://nysocm.maps.arcgis.com/apps/mapviewer/index.html?webmap=4b6a7d78109841809bcf5a739a0bcf8e>

Use this map to identify specific CDA Priority Service Area census tracts where grant-funded activities will benefit the population living in those census tracts. Projects are not required to serve or take place in CDA Priority Service Areas.

Does the Project serve a CDA Priority Service Area? *

** Scoring Note: 2 points will be provided to projects that identify a CDA Priority Service Area where project activities will benefit.

Link to CDA Priority Service Area Map is here



A6. CDA Priority Service Area: OCM has identified Communities Disproportionately Affected (CDA) Priority Service Areas as census tracts that have faced high rates of policing, arrests, and convictions due to cannabis prohibition and broader federal and state drug policies between 2006 – 2021. Specific census tracts within CDA Priority Service Areas can be located on the map using this link:

<https://nysocm.maps.arcgis.com/apps/mapviewer/index.html?webmap=4b6a7d78109841809bcf5a739a0bcf8e>

Use this map to identify specific CDA Priority Service Area census tracts where grant-funded activities will benefit the population living in those census tracts. Projects are not required to serve or take place in CDA Priority Service Areas.

Does the Project serve a CDA Priority Service Area? Yes *

If yes, input the specific numeric identifier of each Census Tract you intend to serve. Utilize the "+" button to add multiple CDA Priority Service Areas.

Census Tract field(s):

*

** Scoring Note: 2 points will be provided to projects that identify a CDA Priority Service Area where project activities will benefit.

This is question A6

Here you are asked if services will be provided in any CDA Priority Area census tracts. If yes, a pop up appears to insert specific census tract numbers.

Pop up appears here



TWO WAYS TO IDENTIFY CDA PRIORITY CENSUS TRACTS



1

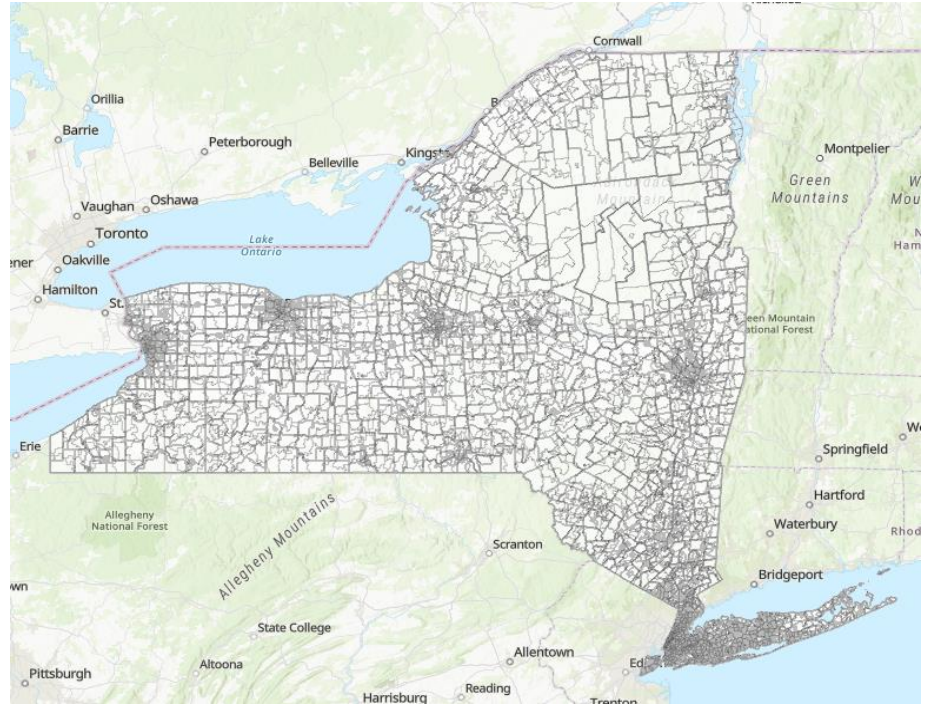

Use the CDA Priority Service
Area Map

2

Use the Zip Code Lookup Tool

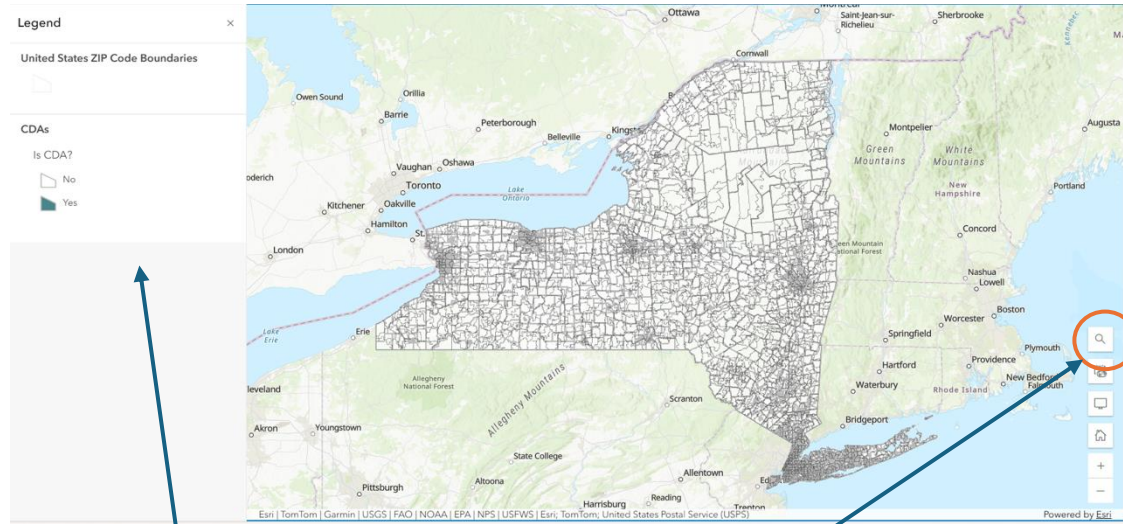
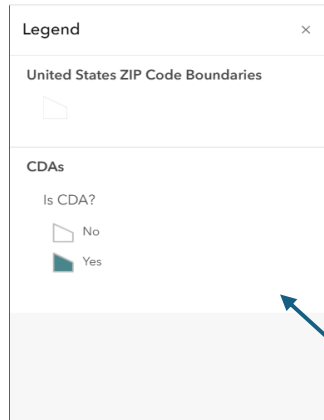
CDA PRIORITY SERVICE AREA MAP

- Specific census tracts within CDA Priority Service Areas can be located on the map using this link or QR Code:
- <https://nysocm.maps.arcgis.com/apps/mapviewer/index.html?webmap=4b6a7d78109841809bcf5a739a0bcf8e>



CDA PRIORITY SERVICE AREA SEARCH

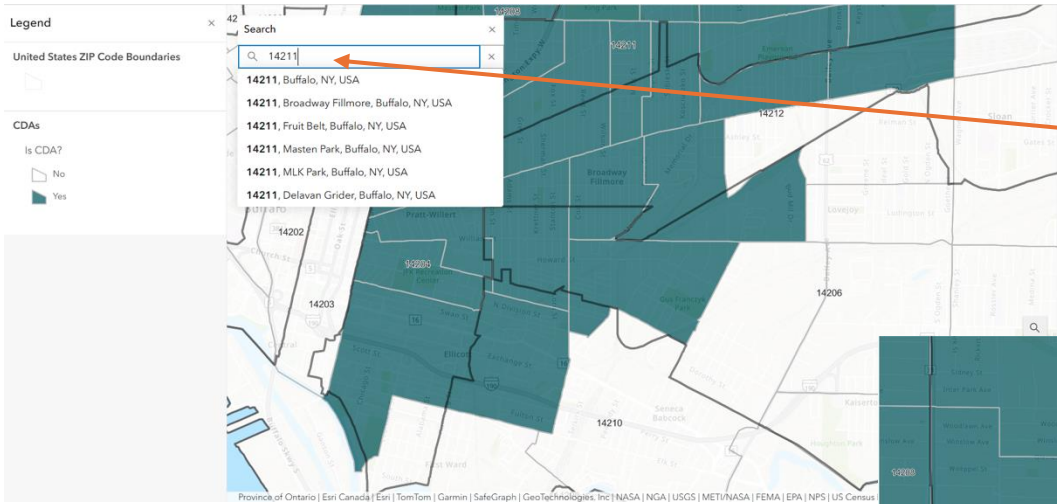
Step 1: After you have clicked the link or scanned the QR code you will be brought to the map



Note: This Legend will be used to help you identify if your address or area is a CDA priority area

Step 2: Use the magnifying glass to begin your search by clicking on it

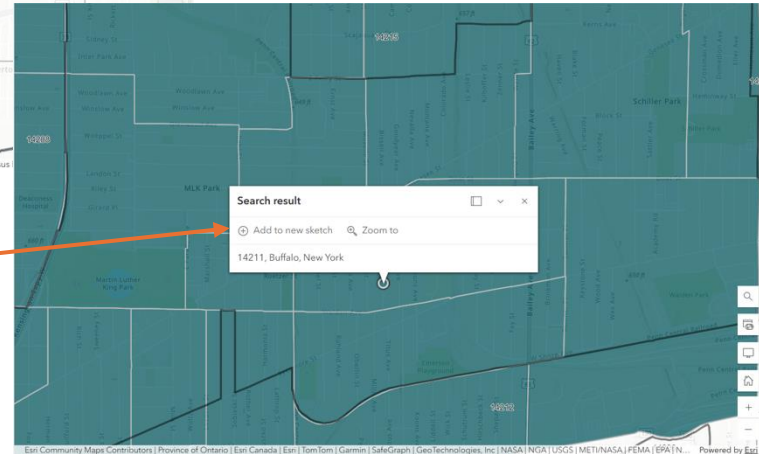
CDA MAP SEARCH CONT



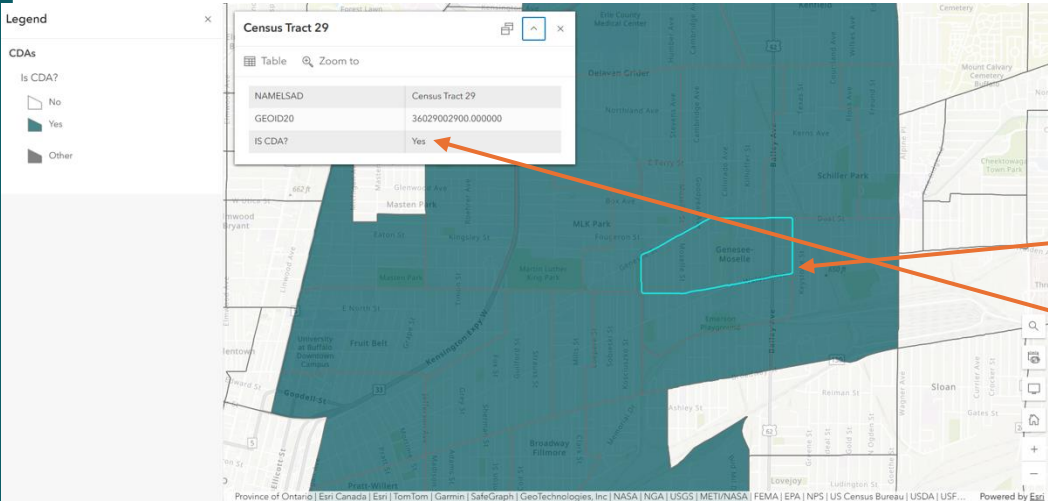
Step 3: A search box will appear. Enter the **zip code** that your organization will be based in or deliver services to.

➤ If serving multiple zip codes this step should be repeated for each zip code

Step 4: Select your zip code from the dropdown. Once selected the search result box should appear as so.



CDA MAP SEARCH CONT




Step 5: Click on the point the map has taken you to. A box will appear populated with the census tract and if the area is a CDA or not (yes or no). Census tract shaded green will also indicate it's a CDA with "yes".

- There are multiple census tracts within one zip code and some census tracts cross into multiple zip codes.
- If serving multiple zip codes this step should be repeated to identify additional CDA priority area census tracts.

INPUT CENSUS TRACT

- **Step 6:** Go back to the application and make your selection from the drop down in A6. "YES" or "NO"
- If "Yes" a field will appear to enter your census tract(s)
- If "No" proceed to question A7
- Applicants can input up to 15 census tracts.

Does the Project serve a CDA Priority Service Area?

  *

If yes, input the specific numeric identifier of each Census Tract you intend to serve. Utilize the "+" button to add multiple CDA Priority Service Areas.

Census Tract field(s):

 * 

** Scoring Note: 2 points will be provided to projects that identify a CDA Priority Service Area where project activities will benefit.

FINDING YOUR CENSUS TRACT USING THE ZIP CODE LOOK UP TOOL

CDA Priority Service Area Map

It is the goal of OCM and the CAB to distribute impactful funding to areas of the state that are historically under-resourced, underserved, and over-policed. To support this goal, OCM has created the Communities Disproportionally Affected (CDA) Priority Service Area Map to elevate projects taking place in neighborhoods that faced inequitable harms. Applicants should use this map to identify the CDA census tracts where your project may impact.

[VIEW CDA PRIORITY AREA MAP](#)

[VIEW CDA ZIP CODE LOOKUP TOOL](#)

You can also use the **Zip Code Lookup Tool** to identify CDA census tracts by clicking on the button under the CDA Priority Service Map or clicking on the provided Link:

https://cannabis.ny.gov/system/files/documents/2026/03/cda-priority-area_census-tracts_zip-code-look-up.pdf



FINDING YOUR CENSUS TRACT

Zip Code	County	CDA Census Tracts in Zip Code
12202	Albany	Census Tract 23, Census Tract 25, Census Tract 26
12203	Albany	Census Tract 6
12204	Albany	Census Tract 1, Census Tract 2.02
12206	Albany	Census Tract 3.01, Census Tract 5.01, Census Tract 6, Census Tract 7, Census Tract 8
12207	Albany	Census Tract 1, Census Tract 2.01, Census Tract 2.02
12209	Albany	Census Tract 20, Census Tract 26
12210	Albany	Census Tract 2.01, Census Tract 2.02, Census Tract 7, Census Tract 8
10451	Bronx	Census Tract 141, Census Tract 143, Census Tract 173, Census Tract 183.01, Census Tract 183.02, Census Tract 185.01, Census Tract 51, Census Tract 59.02, Census Tract 61, Census Tract 63.01, Census Tract 65, Census Tract 67, Census Tract 69, Census Tract 71
10452	Bronx	Census Tract 189, Census Tract 193, Census Tract 195, Census Tract 197, Census Tract 199, Census Tract 201, Census Tract 205.01, Census Tract 209, Census Tract 211, Census Tract 213.01, Census Tract 213.02, Census Tract 215.02, Census Tract 217, Census Tract 219, Census Tract 221.01, Census Tract 221.02, Census Tract 223, Census Tract 227.02
10453	Bronx	Census Tract 205.01, Census Tract 205.02, Census Tract 215.01, Census Tract 215.02, Census Tract 217, Census Tract 227.01, Census Tract 233.01, Census Tract 235.01, Census Tract 237.04, Census Tract 239, Census Tract 241, Census Tract 243, Census Tract 245.01, Census Tract 245.02, Census Tract 247, Census Tract 251, Census Tract 253, Census Tract 255, Census Tract 257, Census Tract 53
10454	Bronx	Census Tract 19.01, Census Tract 19.02, Census Tract 23, Census Tract 25, Census Tract 27.01, Census Tract 27.02, Census Tract 31, Census Tract 33, Census Tract 35
10455	Bronx	Census Tract 12202, Albany, Census Tract 23, Census Tract 25, Census Tract 26
		Census Tract 12203, Albany, Census Tract 6
		Census Tract 12204, Albany, Census Tract 1, Census Tract 2.02
		Census Tract 12206, Albany, Census Tract 3.01, Census Tract 5.01, Census Tract 6, Census Tract 7, Census Tract 8
10456	Bronx	Census Tract 12207, Albany, Census Tract 1, Census Tract 2.01, Census Tract 2.02
		Census Tract 12209, Albany, Census Tract 20, Census Tract 26
		Census Tract 12210, Albany, Census Tract 2.01, Census Tract 2.02, Census Tract 7, Census Tract 8
10457	Bronx	Census Tract 141, Census Tract 143, Census Tract 173, Census Tract 183.01, Census Tract 183.02, Census Tract 185.01, Census Tract 51, Census Tract 59.02, Census Tract 61, Census Tract 63.01, Census Tract 65, Census Tract 67, Census Tract 69, Census Tract 71

Once you open the link to the Zip Code Lookup Tool you will be taken to a PDF document that allows you to search zip codes and identify the corresponding priority area census tracts

Select the rows corresponding to the zip code and take note of the priority census tracts listed.

You may use the search function in the PDF (ctrl-F).

CENSUS TRACT

CRPG-2026-00086

Forms

- Project Overview
- Vendor Information
- Contact Information
- Project Proposal
- Project Work Plan
- Application Attachments
- Attestations
- Project Budget
- Summary
- Personnel
- Travel
- Equipment
- Supplies
- Contractual Services
- Other Costs
- Tools
- Standing Page

If yes, input the specific numeric identifier of each Census Tract you intend to serve. Utilize the "+" button to add multiple CDA Priority Service Areas.

Census Tract field(s):

166	+	-
170	+	-
27.03	+	-
27.04	+	-
28.02	+	-
29	+	-
30	+	-
31	+	-
34	+	-
35.01	+	-
35.02	+	-
36	+	-
37	+	-
38	+	-

Print | Save

Zip Code	County	CDA Census Tracts in Zip Code
12202	Albany	Census Tract 23, Census Tract 25, Census Tract 26
12203	Albany	Census Tract 6
12204	Albany	Census Tract 1, Census Tract 2.02
12206	Albany	Census Tract 3.01, Census Tract 5.01, Census Tract 6, Census Tract 7, Census Tract 8
12207	Albany	Census Tract 1, Census Tract 2.01, Census Tract 2.02
12209	Albany	Census Tract 20, Census Tract 26
12210	Albany	Census Tract 2.01, Census Tract 2.02, Census Tract 7, Census Tract 8
10451	Bronx	Census Tract 141, Census Tract 143, Census Tract 173, Census Tract 183.01, Census Tract 183.02, Census Tract 59.02, Census Tract 61, Census Tract 63.01, Census Tract 65, Census Tract 67

** Scoring Note: 2 points will be provided to projects

Once you perform your search you will be taken to the row where your zip code is listed. You will see the County and corresponding census tracts.

List all census tracts within the row containing your zip code in the census tract field on the application.

You can only list up to 15 census tracts in eGrants.

SERVICE LOCATION


This is Question A7

Here you will be asked to provide the address, phone number, and email of **each** service location where the proposed project will be delivered. This must be the physical address where your organization is providing services. If more than one address add using the +

A7. Service Location(s): A service location is a specific address where project activities or services will be delivered. Provide the address, phone number, and email of each service location where the proposed project or services will be delivered.

**Scoring Note: 3 points will be provided to projects with a physical service location within a CDA Priority Service Area identified in question A6 (above).

Is this service location within a CDA Priority Service Area? <input type="text"/> *			
Street Address: <input type="text"/> *		Address 2: <input type="text"/>	
City: <input type="text"/> *	State: <input type="text"/> *	ZIP: <input type="text"/> *	
Phone: <input type="text"/> *	Email: <input type="text"/> *		



SERVICE ADDRESS EXAMPLE



Again, using the search tool at the bottom right-hand corner of the screen, enter the full address of your primary service location and note if it is located within CDA priority service area census tract.

EXAMPLE

Print | Save

A7. Service Location(s): A service location is a specific address where project actives or services will be delivered. Provide the address, phone number, and email of each service location where the proposed project or services will be delivered.

**Scoring Note: 3 points will be provided to projects with a physical service location within a CDA Priority Service Area identified in question A6 (above).

Is this service location within a CDA Priority Service Area? <input type="text" value="Yes"/> *	
Street Address: <input type="text" value="410 Doad Street"/> *	Address 2: <input type="text"/>
City: <input type="text" value="Buffalo"/> *	State: <input type="text" value="New York"/> * ZIP: <input type="text" value="14211"/> *
Phone: <input type="text" value="(000) 000-0000"/> *	Email: <input type="text" value="osaze.wilson@ocm.ny.gov"/> *


If your address falls within a CDA Area according to the map, select YES from the dropdown and enter the location address.

- ❖ If multiple addresses, use the plus symbol to add more address fields



RESOURCES

- Guidance, tutorials and CDA links can be found under “Resources” on the OCM Community Grants Reinvestment website for prospective grantees.
 - <https://cannabis.ny.gov/prospective-grantees>
- **Zip Code Lookup Tool**
 - https://cannabis.ny.gov/system/files/documents/2026/03/cda-priority-area_census-tracts_zip-code-look-up.pdf
- **CDA Priority Services Map**
 - <https://nysocm.maps.arcgis.com/apps/mapviewer/index.html?webmap=4b6a7d78109841809bcf5a739a0bcf8e>
- **This QR Code will link directly to the CDA Priority Services Map**





Office of Cannabis Management